

Wildlife Checklist

Look for these animals while visiting the Levis/Trow Mound Recreational Area

- _____ Red Squirrel
- _____ Grey Squirrel
- _____ Flying Squirrel
- _____ Chipmunk
- _____ Snowshoe Hare
- _____ White-Tailed Deer
- _____ Porcupine
- _____ Raccoon
- _____ Raven
- _____ Crow
- _____ Red-Tailed Hawk
- _____ Blue Jay
- _____ Scarlet Tanager
- _____ Black Capped Chickadee
- _____ Barred Owl
- _____ Coyote
- _____ Badger
- _____ Pileated Woodpecker
- _____ Hermit Thrush
- _____ Wild Turkey
- _____ Ruffed Grouse

Interpretive Trail Stations

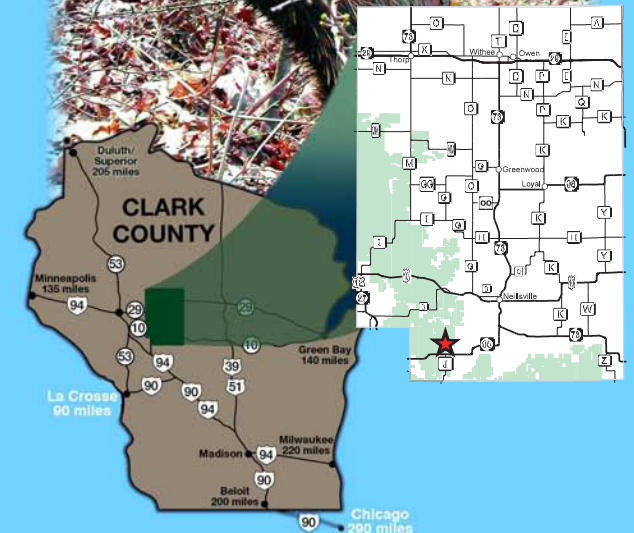

1. Oak Savanna
2. Mature Aspen
3. Oak Thinning
4. Mound Geology
5. Wildlife
6. Forest Succession
7. Historic White Pine
8. Gypsy Moth
9. Multiple Use Forest
10. Pine Plantation
11. Aspen Clearcut
12. Oak Release
13. Young Forest
14. Soils
15. Invasive Plants

For more information contact:

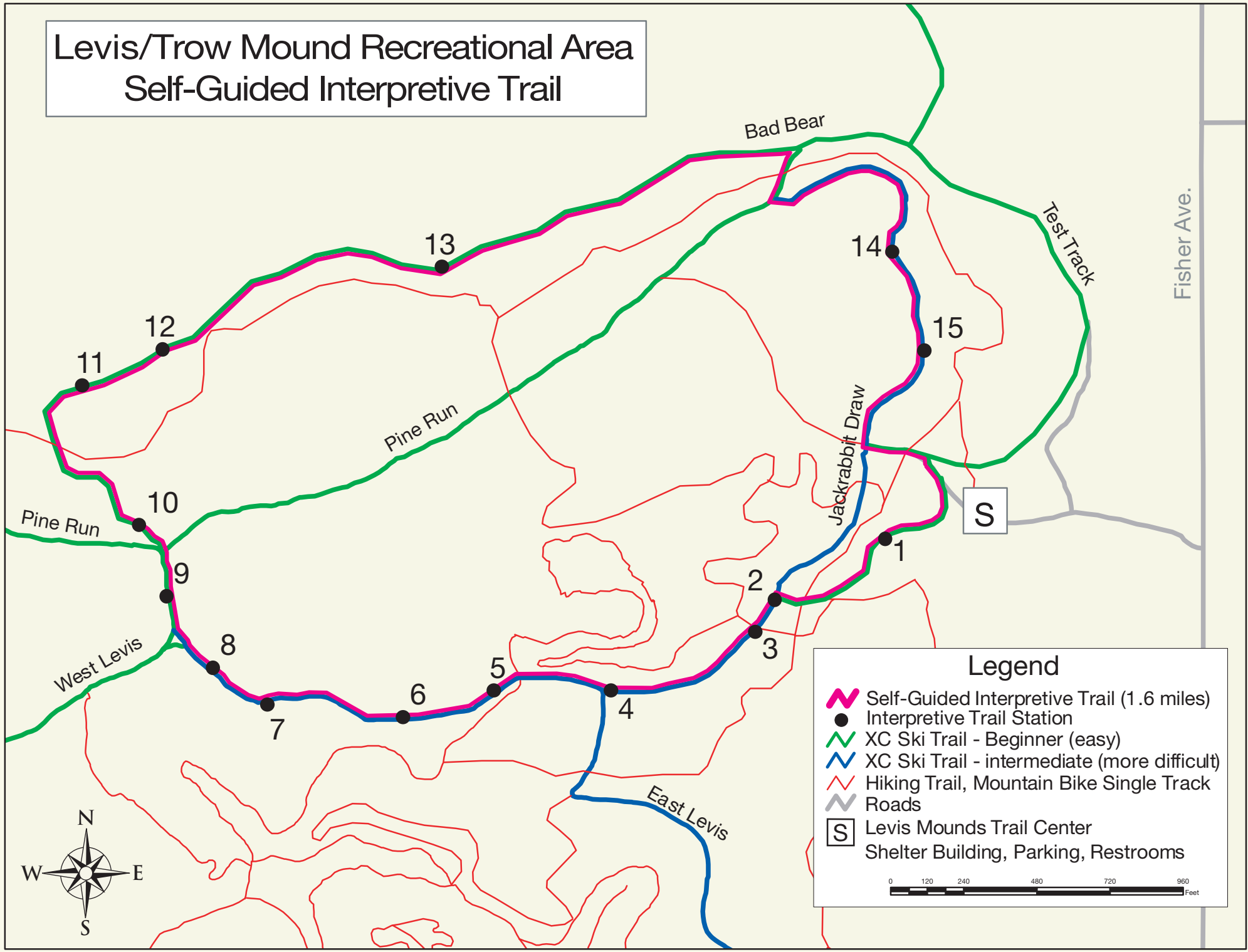
**Clark County Forestry
& Parks Department**
517 Court Street
Neillsville, WI 54456
(715) 743-5140
www.co.clark.wi.us

Clark County Sheriff's Department
911 (EMERGENCY)
715-743-3157 • 800-743-2420

Clark County LEVIS/TROW MOUND Recreational Area Self-Guided Interpretive Trail



Levis/Trow Mound Recreational Area Self-Guided Interpretive Trail



Legend

- Self-Guided Interpretive Trail (1.6 miles)
- Interpretive Trail Station
- XC Ski Trail - Beginner (easy)
- XC Ski Trail - intermediate (more difficult)
- Hiking Trail, Mountain Bike Single Track
- Roads
- Levis Mounds Trail Center
Shelter Building, Parking, Restrooms

0 120 240 480 720 960 Feet